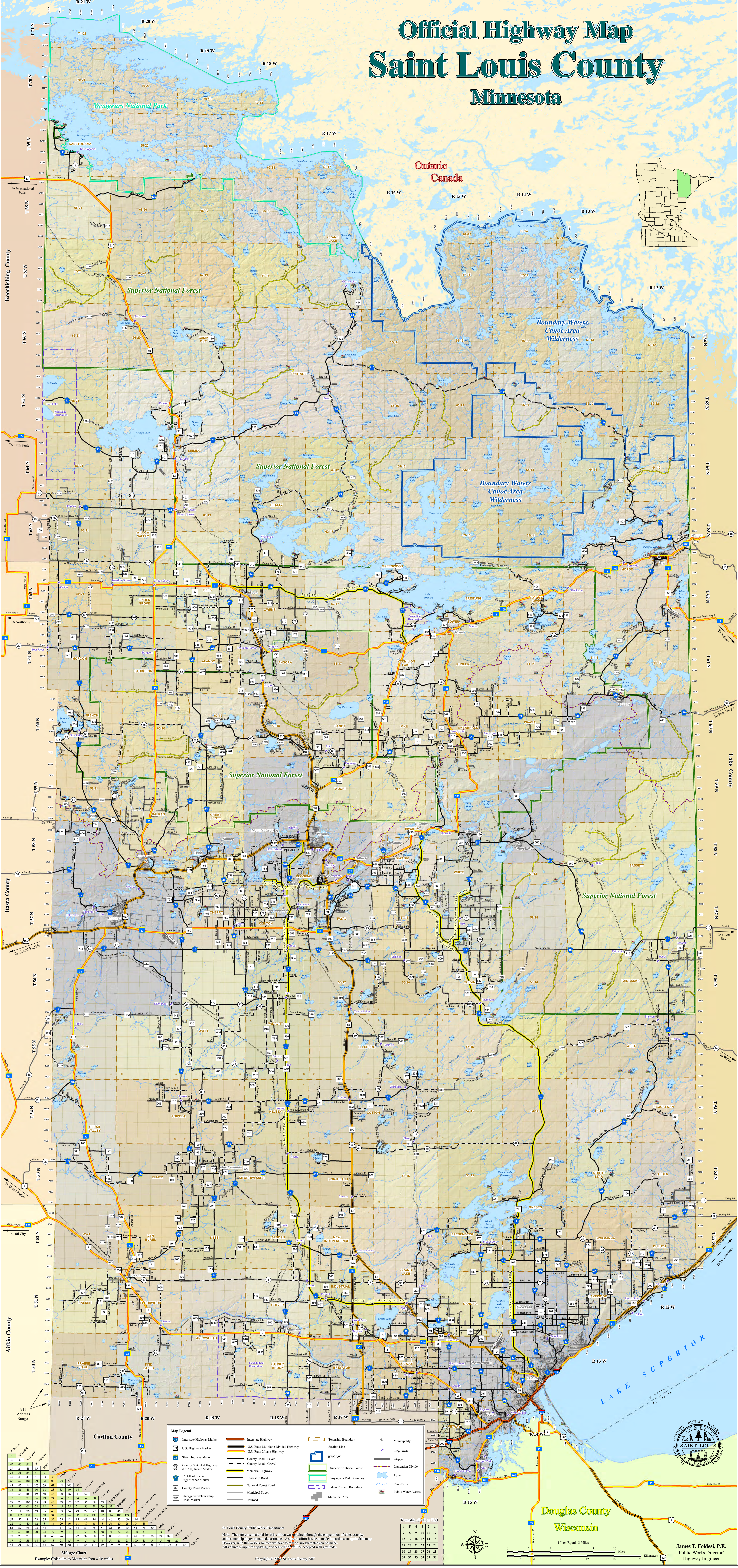
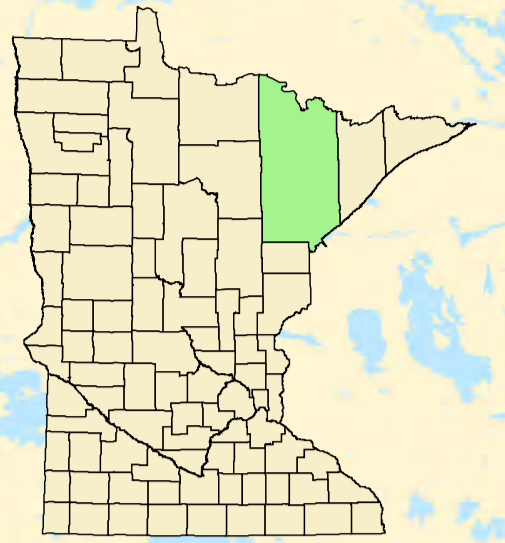


Official Highway Map Saint Louis County Minnesota



Map Legend

	Interstate Highway		Municipality
	U.S. State Multilane Divided Highway		City/Town
	U.S. State 2 Lane Highway		Airport
	County Road - Paved		Laurentian Divide
	County Road - Gravel		Lake
	Municipal Highway		River/Stream
	Township Road		Public Water Access
	National Forest Road		
	Municipal Street		

911 Address Ranges

12	13	14	15	16	17	18	19	20	21	22	23	24	25	26	27	28	29	30	31	32	33	34	35	36	37	38	39	40	41	42	43	44	45	46	47	48	49	50	51	52	53	54	55	56	57	58	59	60	61	62	63	64	65	66	67	68	69	70	71	72	73	74	75	76	77	78	79	80	81	82	83	84	85	86	87	88	89	90	91	92	93	94	95	96	97	98	99	100
----	----	----	----	----	----	----	----	----	----	----	----	----	----	----	----	----	----	----	----	----	----	----	----	----	----	----	----	----	----	----	----	----	----	----	----	----	----	----	----	----	----	----	----	----	----	----	----	----	----	----	----	----	----	----	----	----	----	----	----	----	----	----	----	----	----	----	----	----	----	----	----	----	----	----	----	----	----	----	----	----	----	----	----	----	----	----	----	-----

Mileage Chart

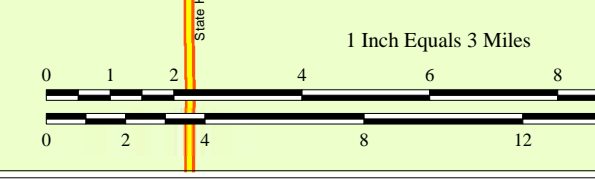

Example: Chisholm to Mountain Iron = 16 miles

0	1	2	3	4	5	6	7	8	9	10	11	12	13	14	15	16	17	18	19	20	21	22	23	24	25	26	27	28	29	30	31	32	33	34	35	36	37	38	39	40	41	42	43	44	45	46	47	48	49	50	51	52	53	54	55	56	57	58	59	60	61	62	63	64	65	66	67	68	69	70	71	72	73	74	75	76	77	78	79	80	81	82	83	84	85	86	87	88	89	90	91	92	93	94	95	96	97	98	99	100
---	---	---	---	---	---	---	---	---	---	----	----	----	----	----	----	----	----	----	----	----	----	----	----	----	----	----	----	----	----	----	----	----	----	----	----	----	----	----	----	----	----	----	----	----	----	----	----	----	----	----	----	----	----	----	----	----	----	----	----	----	----	----	----	----	----	----	----	----	----	----	----	----	----	----	----	----	----	----	----	----	----	----	----	----	----	----	----	----	----	----	----	----	----	----	----	----	----	----	----	-----

Township Section Grid

4	5	6	7	8	9	10	11	12	13
7	8	9	10	11	12	13	14	15	16
10	11	12	13	14	15	16	17	18	19
13	14	15	16	17	18	19	20	21	22
16	17	18	19	20	21	22	23	24	25
19	20	21	22	23	24	25	26	27	28
22	23	24	25	26	27	28	29	30	31
25	26	27	28	29	30	31	32	33	34
28	29	30	31	32	33	34	35	36	37
31	32	33	34	35	36	37	38	39	40

St. Louis County Public Works Department
 Note: The reference material for this edition was obtained through the cooperation of state, county, and/or municipal government departments. A sincere effort has been made to produce an up-to-date map. However, with the various sources we have to rely on, no guarantee can be made. All voluntary input for updating our maps is greatly appreciated and will be accepted with gratitude.
 Copyright © 2012 St. Louis County, MN



James T. Foldesi, P.E.
 Public Works Director/
 Highway Engineer