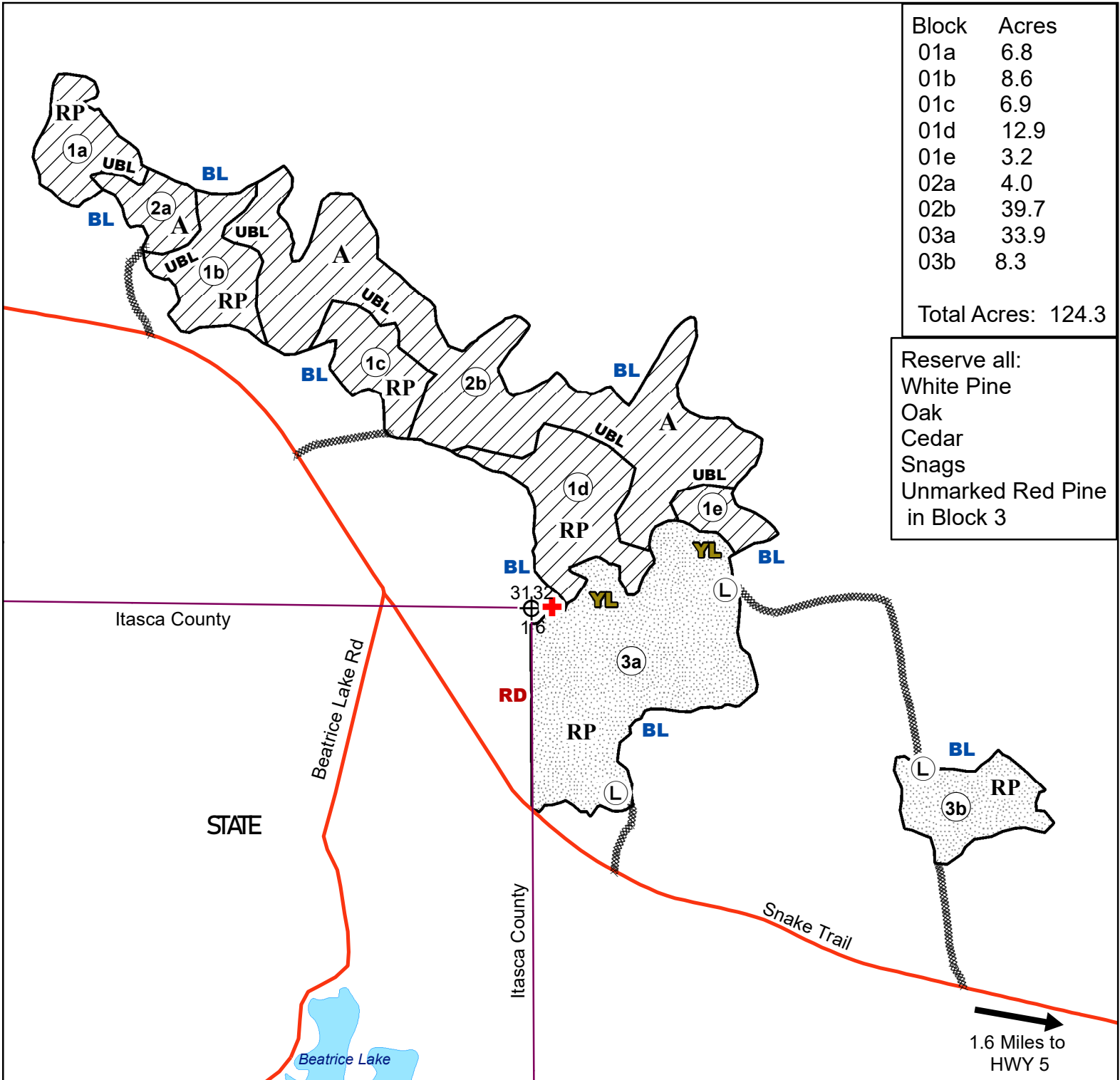


# St. Louis County V24-612131

Block	Acres
01a	6.8
01b	8.6
01c	6.9
01d	12.9
01e	3.2
02a	4.0
02b	39.7
03a	33.9
03b	8.3
Total Acres: 124.3	

Reserve all:  
 White Pine  
 Oak  
 Cedar  
 Snags  
 Unmarked Red Pine  
 in Block 3

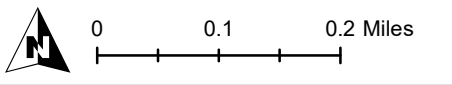









Prepared By: Brandon Pierzina

Map Created: 4/30/2024

TRS: 612131

Disclaimer:  
 This is a compilation of records as they appear in the Saint Louis County Offices affecting the area shown. This drawing is to be used only for reference purposes and the County is not responsible for any inaccuracies herein contained.



-  Clearcut
-  Marked Timber
-  Proposed Access (Existing)
-  DNR State Forest Road
-  Section Corner
-  Survey Marker (protect)
-  Landing

**Covertypes**  
 A Aspen  
 RP Red Pine

**UBL** Unpainted Block Line  
**BL** Painted Blue Line  
**RD** Painted Red Line  
**YL** Painted Yellow Line

